

TAJUK PROJEK:

PERMOHONAN KEBENARAN MEMASUKKAN BEKALAN ELEKTRIK TENAGA NASIONAL BERHAD (TNB) ATAS ALAMAT NO.1 PERSIARAN BUKIT MERU 4,30020, MERU HEIGHT,IPOH PERAK.(SN 11000837477)

LAPORAN LAWATAN TAPAK AWALAN

**KORIDOR
UTILITI**
DARUL RIDZUAN

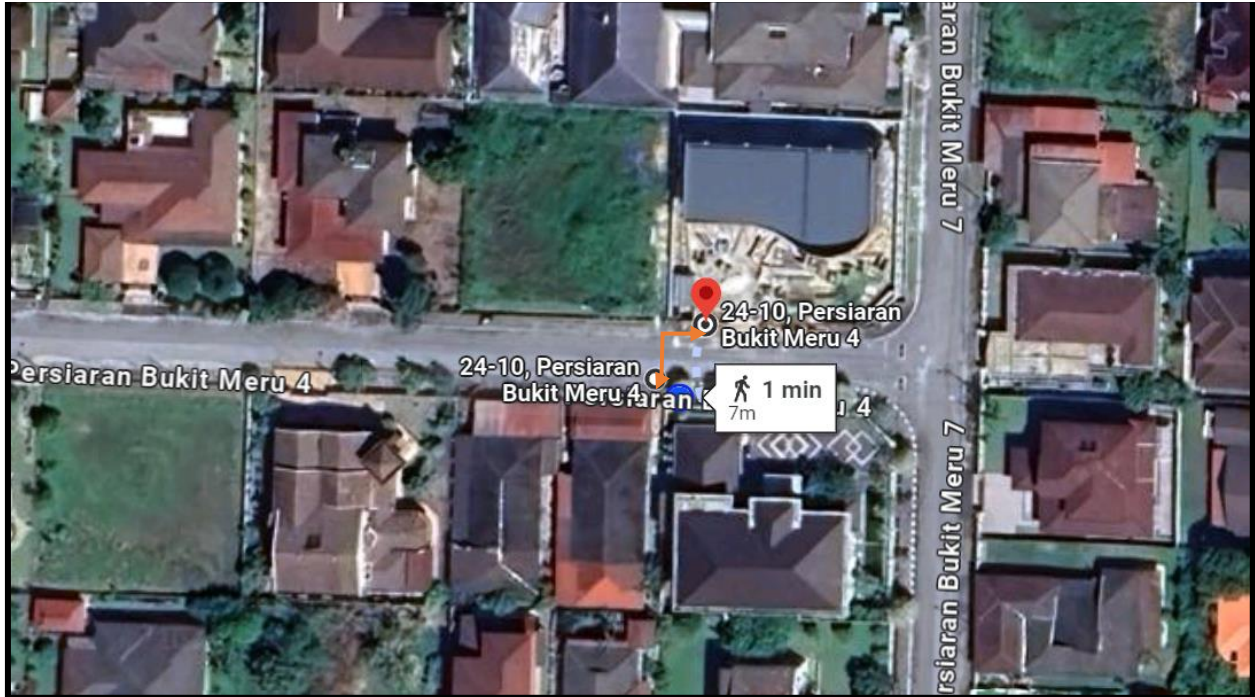


NO. RUJUKAN FAIL:	KUDR/TNBB/B/07/24/0017
TARIKH LAWATAN:	26 JULAI 2024
DISEDIAKAN OLEH:	SITI NOR AMANINA BINTI RAMLI

LOKASI PROJEK (GOOGLE MAPS) :-

Koordinat Mula: **4.64762,101.064648**

Koordinat Akhir: **4.647692,101.064714**





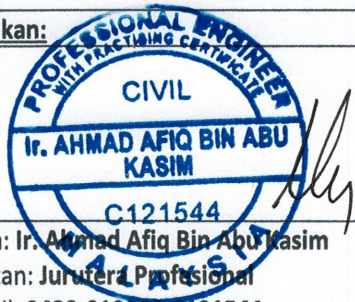
Jumlah Jarak: 15 meter

RINGKASAN LALUAN :-


No.	Nama Laluan	Pihak Berkuasa	Jarak (m)
1.	Persiaran Bukit Meru 4	MBI	15 m
2.			
3.			
4.			
5.			
6.			
Jumlah Jarak:			15 m

RINGKASAN LAPORAN:-


Kaedah Cadangan	Jarak, m	Kedalaman, m	Unit	
Horizontal Directional Drilling (HDD)			Meter	
Pipe Jacking			Meter	
Open Cut Trenching (Carriage Way)	15	1.5	Meter	
Open Cut Trenching (Grass Verge Way)			Meter	
Jumlah Jarak :		15	Meter	
Bilangan Pit/ Manhole		Kuantiti	Unit	
Cadangan Manhole (Telekomunikasi)			Nos	
Cadangan Pit HDD			Nos	
Cadangan Pit Pipe Jacking			Nos	
Cadangan Saiz Penggalian (Kawasan Open Cut)	Panjang, m	Lebar, m	Kedalaman, m	Unit, m ³
Carriage Way Open Cut Trenching	15	0.6	1.5	13.5
Grass Verge Way Open Cut Trenching				
Cadangan Pit HDD				
Cadangan Pit Pipe Jacking				
Cadangan Detail Manhole (Telekomunikasi)	Jenis		Nos	
Manhole				
Kelulusan Majlis Tempatan & Pihak Berkuasa	Pihak Berkuasa		Jarak	Unit, m
Jabatan Kerja Raya (JKR)				Meter
Pihak Berkuasa Tempatan (PBT)	MAJLIS BANDARAYA IPOH		15	Meter
Pejabat Daerah (PD)				Meter
Jabatan Pengairan Dan Saliran (JPS)				Meter
Lain-Lain / Tanah Persendirian				Meter
Nota Tambahan: -				

Disediakan:	Disemak:	Disahkan:
		
Nama: Siti Nor Amanina Ramli Jawatan: Pegawai Koridor Daerah Tarikh: 26/07/2024	Nama: Kamarul Azian Kamaruzaman Jawatan: Pengurus Operasi Tarikh: 29/07/2024	Nama: Ir. Ahmad Afiq Bin Abu Kasim Jawatan: Jurutera Profesional No Sijil: 2422-010000-C121544 Tarikh:

GAMBAR DI TAPAK PROJEK :-



LOKASI DI JALAN PERSIARAN BUKIT MERU 4






OPEN CUT

26/07/2024, 9:36 AM

4.647633° N, 101.064665° E

LOT 170386, Persiaran Bukit Meru 4
30020 Ipoh Perak



**KOORDINAT AKHIR:
4.647692,101.064714**

26/07/2024, 9:37 AM

4.647633° N, 101.064665° E

LOT 170386, Persiaran Bukit Meru 4
30020 Ipoh Perak

NO 1, JALAN PERSIARAN BUKIT MERU 4