

TAJUK PROJEK:

**PROJEK PENYEDIAAN POINT OF PRESENCE (POP) FASA 2 HAB
INFRASTRUKTUR GENTIAN OPTIK BERHAMPIRAN DENGAN SEKOLAH,
PREMIS KERAJAAN DAN KOMUNITI SEKITARNYA OLEH KEMENTERIAN
KOMUNIKASI (ZON UTARA – PERAK & KEDAH) SERAHAN DOKUMEN
LENGKAP BAGI PERMOHONAN KELULUSAN IZIN LALU ABC1071 -
SEKOLAH JENIS KEBANGSAAN (CINA) YEN MIN**

LAPORAN LAWATAN TAPAK AWALAN

**KORIDOR
UTILITI**
DARUL RIDZUAN



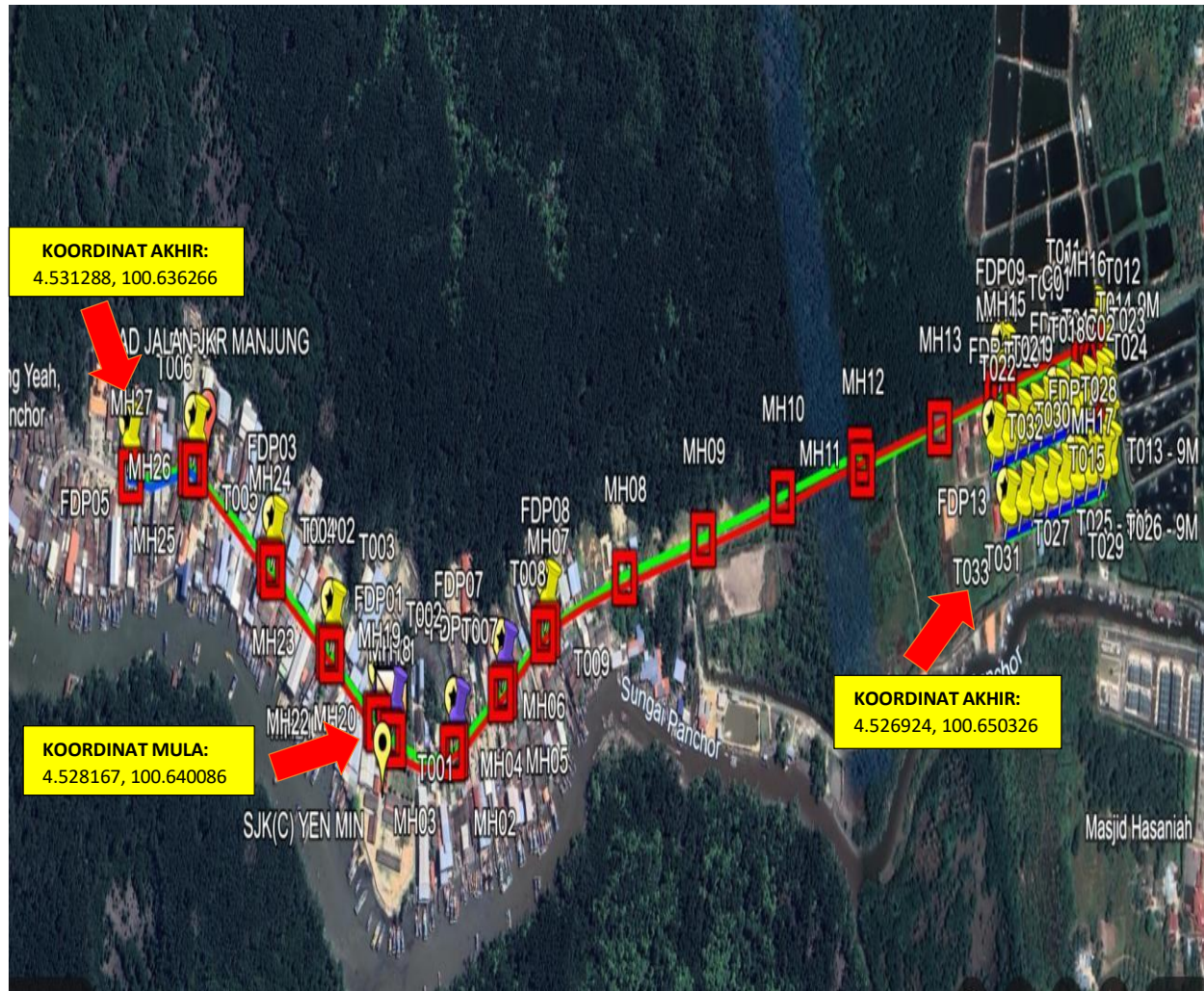
NO. RUJUKAN FAIL:	KUDR/KACP/A/04/25/0299
TARIKH LAWATAN:	9 APRIL 2025
DISEDIAKAN OLEH:	MUHAMMAD HELMY ASSANTE BIN ABD MUTALIB

LOKASI PROJEK (GOOGLE MAPS)

Koordinat Mula: 4.528167, 100.640086

Koordinat Akhir: 4.531288, 100.636266

Koordinat Akhir: 4.526924, 100.650326





Jumlah Jarak: 2450 METER

RINGKASAN LALUAN :-


No.	Nama Laluan	Pihak Berkuasa	Jarak (m)
1.	JALAN BAGAN PANCHOR	PDT MANJUNG	141
2.	JALAN BAGAN PANCHOR	JKR MANJUNG	1784
3.	JALAN KAMPUNG PPRT PANCHOR	PDT MANJUNG	125
4.	LORONG KASTURI	PDT MANJUNG	206
5.	LORONG DELIMA	PDT MANJUNG	194
Jumlah Jarak			2450 meter

RINGKASAN LAPORAN:-

Kaedah Cadangan		Jarak, m	Kedalaman, m	Unit	
Horizontal Directional Drilling (HDD)		1925	4	Meter	
Pipe Jacking				Meter	
Open Cut Trenching (Carriage Way)		5	1.2	Meter	
Open Cut Trenching (Grass Verge Way)				Meter	
Jumlah Jarak :				Meter	
Bilangan Pit/ Manhole			Kuantiti	Unit	
Cadangan Manhole (Telekomunikasi)				Nos	
Cadangan Pit HDD			17	Nos	
Cadangan Pit Pipe Jacking				Nos	
Cadangan Penanaman Tiang			33	Nos	
Cadangan Saiz Penggalian (Kawasan Open Cut)		Panjang, m	Lebar, m	Kedalaman, m	Unit, m ³
Carriage Way Open Cut Trenching		5	0.6	1.2	3.6
Grass Verge Way Open Cut Trenching					
Cadangan Pit HDD					
Cadangan Pit Pipe Jacking					
Cadangan Detail Manhole (Telekomunikasi)		Jenis		Nos	
Manhole					
Kelulusan Majlis Tempatan & Pihak Berkuasa		Pihak Berkuasa	Jarak	Unit, m	
Jabatan Kerja Raya (JKR)		JKR MANJUNG	1784	Meter	
Pihak Berkuasa Tempatan (PBT)				Meter	
Pejabat Daerah (PD)		PDT MANJUNG	666	Meter	
Jabatan Pengairan Dan Saliran (JPS)				Meter	
Lain-Lain / Tanah Persendirian				Meter	
Nota Tambahan:					
Disediakan:		Disemak:			
 Nama: Muhammad Helmy Assante Bin Abd Mutalib Jawatan: Penolong Pegawai Koridor Daerah Tarikh: 21/4/2025		 Nama: En Kamarul Azian bin Kamaruzaman Jawatan: Pengurus Operasi Tarikh: 21/4/2025			



GAMBAR DI TAPAK PROJEK:-




JALAN BAGAN PANCHOR




JALAN BAGAN PANCHOR




JALAN BAGAN PANCHOR



JALAN BAGAN PANCHOR



JALAN BAGAN PANCHOR



JALAN BAGAN PANCHOR




JALAN BAGAN PANCHOR




JALAN BAGAN PANCHOR



JALAN BAGAN PANCHOR




JALAN BAGAN PANCHOR



JALAN BAGAN PANCHOR




JALAN BAGAN PANCHOR



JALAN BAGAN PANCHOR



JALAN BAGAN PANCHOR



JALAN BAGAN PANCHOR



JALAN BAGAN PANCHOR



JALAN BAGAN PANCHOR



JALAN BAGAN PANCHOR



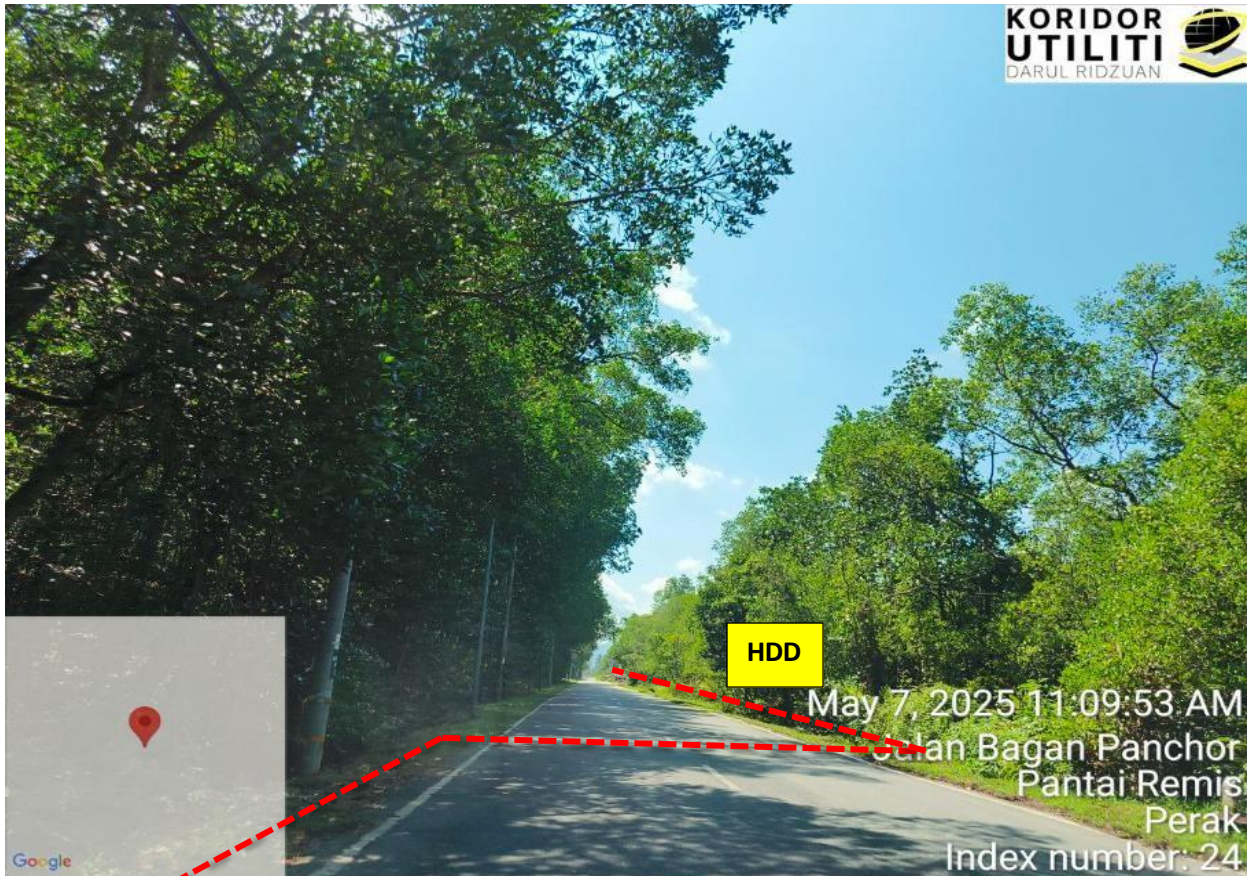
JALAN BAGAN PANCHOR



JALAN BAGAN PANCHOR




JALAN BAGAN PANCHOR




JALAN BAGAN PANCHOR



JALAN BAGAN PANCHOR



JALAN BAGAN PANCHOR




JALAN BAGAN PANCHOR



JALAN KAMPUNG PPRT PANCHOR




JALAN KAMPUNG PPRT PANCHOR



JALAN KAMPUNG PPRT PANCHOR




JALAN KAMPUNG PPRT PANCHOR



LORONG KASTURI




LORONG KASTURI




LORONG KASTURI




LORONG KASTURI




LORONG KASTURI



LORONG KASTURI




LORONG KASTURI




LORONG KASTURI



LORONG KASTURI




JALAN KAMPUNG PPRT PANCHOR



JALAN KAMPUNG PPRT PANCHOR



JALAN KAMPUNG PPRT PANCHOR




LORONG DELIMA



LORONG DELIMA



LORONG DELIMA



LORONG DELIMA



LORONG DELIMA