

TAJUK PROJEK:

PROJEK SISTEM PENGAGIHAN GAS ASLI KE TAPAH FL STAGE 1/24, TAPAH,
PERAK DARUL RIDZUAN

LAPORAN LAWATAN TAPAK AWALAN

**KORIDOR
UTILITI**
DARUL RIDZUAN



NO. RUJUKAN FAIL:	KUDR/GMDSB/A/12/24/0183
TARIKH LAWATAN:	30 DISEMBER 2024
DISEDIAKAN OLEH:	SITI NOR AMANINA BINTI RAMLI

LOKASI PROJEK (GOOGLE MAPS) :-

Koordinat Mula: **4.144059, 101.279226**

Koordinat Akhir: **4.199537,101.261134**



Jumlah Jarak: 6992 meter



(berdasarkan jarak PIL)

RINGKASAN LALUAN :-

No.	Nama Laluan	Pihak Berkuasa	Jarak (m)
1.	Jalan Besar	JKR	6927 m
2.	Sungai Merbau	JPS	30 m
3.	Sungai Batang Padang	JPS	35 m
4.			
5.			
6.			
Jumlah Jarak:			6992 m

RINGKASAN LAPORAN:-

Kaedah Cadangan	Jarak, m	Kedalaman, m	Unit	
Horizontal Directional Drilling (HDD)	1668	3.0	Meter	
Pipe Jacking			Meter	
Open Cut Trenching (Carriage Way)			Meter	
Open Cut Trenching (Grass Verge Way)	5324	1.5	Meter	
Jumlah Jarak :		6992	Meter	
Bilangan Pit/ Manhole		Kuantiti	Unit	
Cadangan Manhole (Telekomunikasi)			Nos	
Cadangan Pit HDD			Nos	
Cadangan Pit Pipe Jacking			Nos	
Cadangan Saiz Penggalian (Kawasan Open Cut)	Panjang, m	Lebar, m	Kedalaman, m	Unit, m³
Carriage Way Open Cut Trenching				
Grass Verge Way Open Cut Trenching	5324	0.6	1.5	4791.6
Cadangan Pit HDD				
Cadangan Pit Pipe Jacking				
Cadangan Detail Manhole (Telekomunikasi)	Jenis		Nos	
Manhole				
Kelulusan Majlis Tempatan & Pihak Berkuasa	Pihak Berkuasa		Jarak	Unit, m
Jabatan Kerja Raya (JKR)				Meter
Pihak Berkuasa Tempatan (PBT)	JKR BATANG PADANG		6927	Meter
Pejabat Daerah (PD)				Meter
Jabatan Pengairan Dan Saliran (JPS)	JPS BATANG PADANG		65	Meter
Lain-Lain / Tanah Persendirian				Meter
Nota Tambahan: -				
<p>1) Secara keseluruhan, pihak JKR akan membuat keputusan setelah adanya Pelan Infrastruktur Utiliti (UDM) dan Pelan Kawalan Trafik (TCP).</p> <p>2) Lawatan tapak akan diadakan semula selepas adanya pelan UDM.</p> <p>3) Lokasi pit bagi HDD akan ditentukan selepas lantikan kontraktor dibuat oleh pihak Gas Malaysia Sdn. Bhd.</p>				

Disediakan:	Disemak:
	
Nama: Siti Nor Amanina Binti Ramli Jawatan: Pegawai Koridor Daerah Tarikh: 8/1/2025	Nama: Kamarul Azian Bin Kamaruzaman Jawatan: Ketua Operasi Tarikh: 8/1/2025

GAMBAR DI TAPAK PROJEK :-





LOKASI DI JALAN BESAR















SUNGAI MERBAU













JAJARAN BAGI UTILITI





































30 Dec 2024 11:13:24 am
4.197816N 101.261241E
45 Jalan Stesen
Kampung Lubok Katak
Tapah
Perak
Index number: 308

HDD




30 Dec 2024 11:13:31 am
4.198268N 101.261299E
45 Jalan Stesen
Kampung Lubok Katak
Tapah
Perak
Index number: 310

HDD



SUNGAI BATANG PADANG



LOKASI DI LALUAN PERSEKUTUAN 1



BERSAMA PIHAK PEMOHON DAN JKR BATANG PADANG