

TAJUK PROJEK :

PROJEK SISTEM PENGAGIHAN GAS ASLI KE TELUK INTAN FL STAGE 2/24 (PAKEJ 2)
TELUK INTAN, PERAK DARUL RIDZUAN.

LAPORAN LAWATAN TAPAK AWALAN

**KORIDOR
UTILITI**
DARUL RIDZUAN

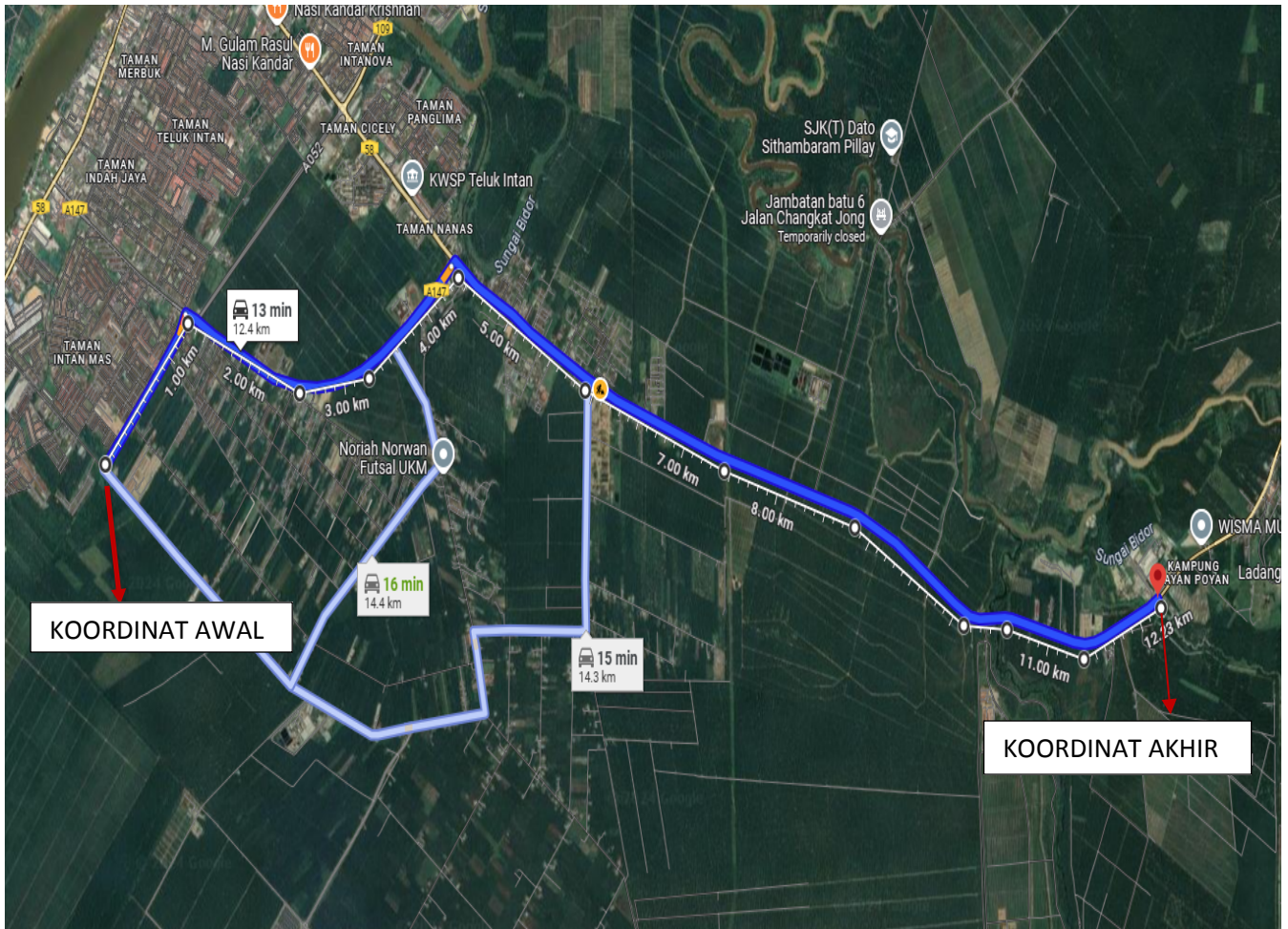


| | |
|--------------------------|--|
| NO. RUJUKAN FAIL: | KUDR/GMDSB/A/08/24/0032 |
| TARIKH LAWATAN: | 30/09/2024 |
| DISEDIAKAN OLEH: | MOHD SHAHRUL AZRI BIN MOHAMED NOR |

LOKASI PROJEK (GOOGLE MAPS) :-

Koordinat Mula : 4.984605,101.015817

Koordinat Akhir : 3.976336,101.112197




JUMLAH JARAK :12,416 METER

RINGKASAN LALUAN :-

| No. | Nama Laluan | Pihak Berkuasa | Jarak (m) |
|----------------------|--|--------------------|---------------------|
| 1. | JALAN TEBUK BANJAR, PERSIARAN JALAN BANJAR, JALAN PADANG TEMBAK DAN JALAN CHANGKAT JONG | JKR HILIR PERAK | 12,246 Meter |
| 2. | SUNGAI SELABAK, SUNGAI SINGKAI MATI DAN SUNGAI BIDOR | JPS HILIR PERAK | 170 Meter |
| Jumlah Jarak: | | | 12,416 Meter |

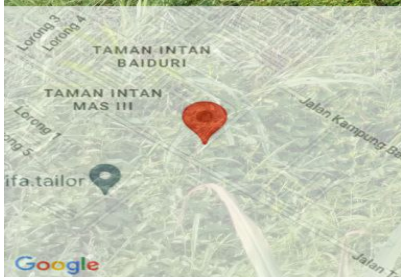
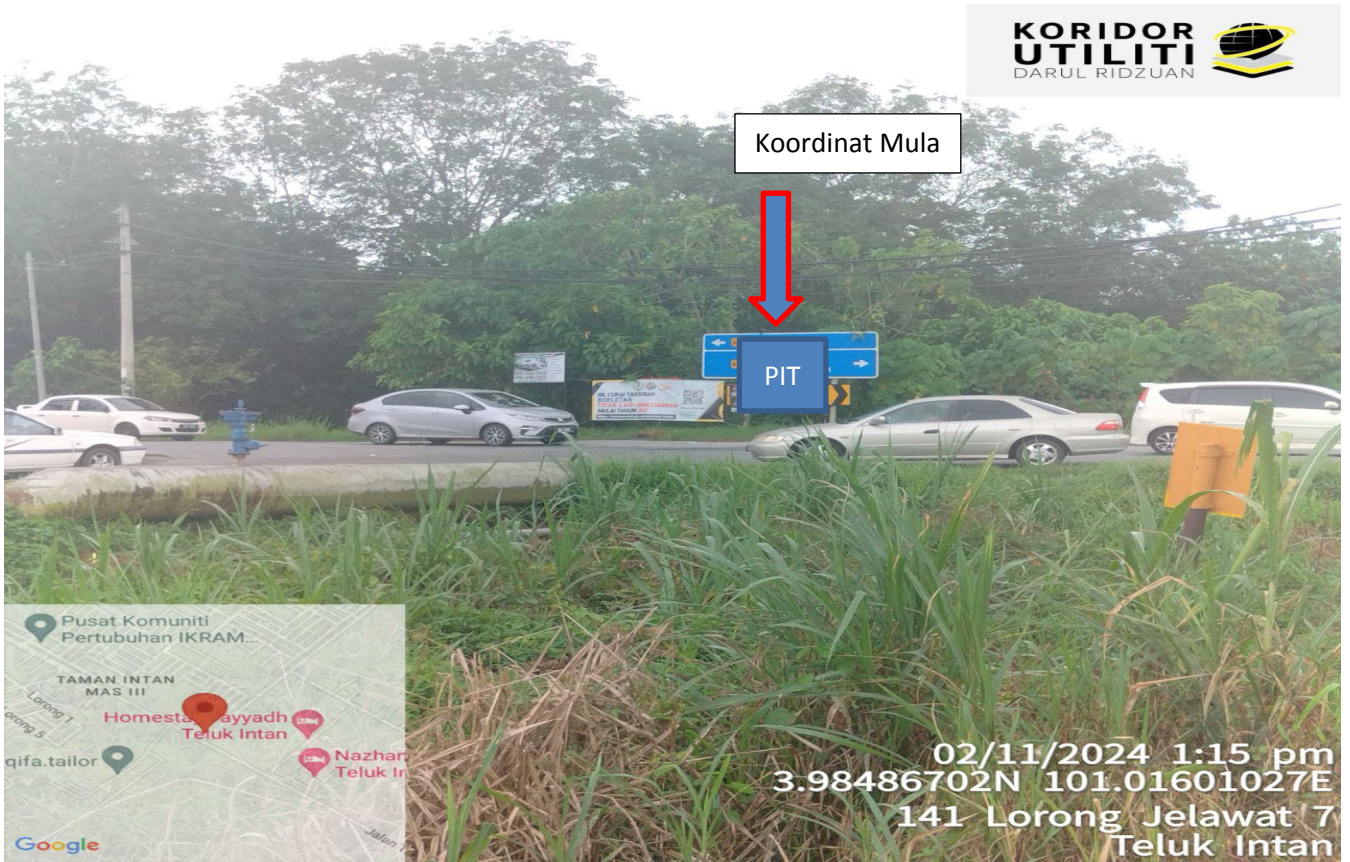
RINGKASAN LAPORAN :-

| Kaedah Cadangan | | Jarak, m | Kedalaman, m | Unit |
|--|-----------------|-----------|--------------|----------------------|
| Horizontal Directional Drilling (HDD) | | 12,246 | 3 | Meter |
| Pipe Jacking | | | | Meter |
| Open Cut Trenching (Carriage Way) | | | | Meter |
| Open Cut Trenching (Grass Verge Way) | | | | Meter |
| | | Bil Tiang | Kedalaman, m | |
| PENANAMAN TIANG | | | | |
| Jumlah Jarak : | | | 12,246 | Meter |
| Bilangan Pit/ Manhole | | | Kuantiti | Unit |
| Cadangan Manhole (Telekomunikasi) | | | | Nos |
| Cadangan Pit HDD | | | | Nos |
| Cadangan Pit Pipe Jacking | | | | Nos |
| Cadangan Saiz Penggalian (Kawasan Open Cut) | Panjang, m | Lebar, m | Kedalaman, m | Unit, m ³ |
| Carriage Way Open Cut Trenching | | | | |
| Grass Verge Way Open Cut Trenching | | | | |
| Cadangan Pit HDD | 2 | 2 | 3 | 12 |
| Cadangan Pit Pipe Jacking | | | | |
| Cadangan Detail Manhole (Telekomunikasi) | Jenis | | Nos | |
| Manhole | | | | |
| Kelulusan Majlis Tempatan & Pihak Berkuasa | Pihak Berkuasa | | Jarak | Unit, m |
| Jabatan Kerja Raya (JKR) | JKR HILIR PERAK | | 12,246 | Meter |
| Pihak Berkuasa Tempatan (PBT) | | | | Meter |
| Pejabat Daerah (PD) | | | | Meter |
| Jabatan Pengairan Dan Saliran (JPS) | JPS HILIR PERAK | | 170 | Meter |
| Lain-Lain / Tanah Persendirian | | | | Meter |
| Nota Tambahan: - | | | | |

| Disediakan: | Disemak: | Disahkan: |
|---|--|---|
|  Nama: Mohd Shahrul Azri Bin Mohamed Nor Jawatan: Pegawai Koridor Daerah Tarikh: 30/10/2024 |  Nama: En Kamarul Azian Jawatan: Pengurus Operasi Tarikh: 30/10/2024 |  Nama: Ir. Ahmad Afiq Bin Abu Kasim Jawatan: Jurutera Profesional No Sijil: 2422-010000-C121544 Tarikh: 30/10/2024 |


GAMBAR DI TAPAK PROJEK :-

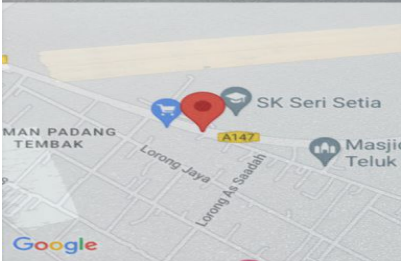
KOORDINAT MULA : 3.984605,101.015817 (JALAN TEBUK BANJAR)



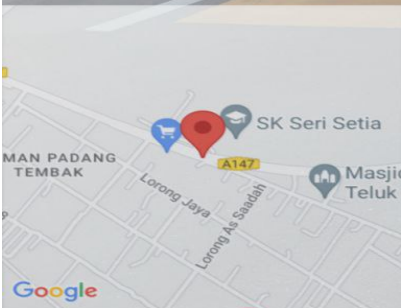


LOKASI PERSIARAN JALAN BANJAR

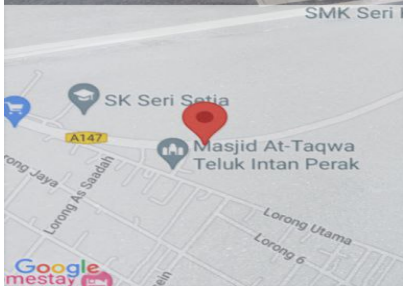




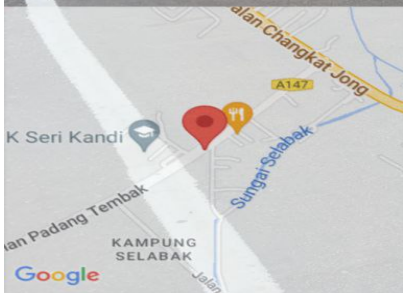
02/11/2024 12:24 pm
3.99023953N 101.03147689E
52 Jalan Padang Tembak
Teluk Intan



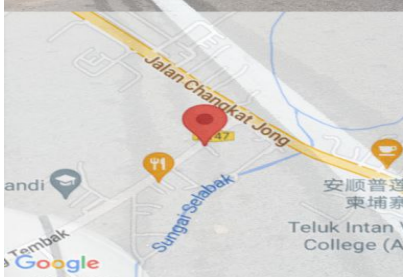
02/11/2024 12:24 pm
3.9902394N 101.03147711E
52 Jalan Padang Tembak
Teluk Intan



02/11/2024 12:22 pm
3.98973287N 101.03569352E
13824 Jalan Padang Tembak
Teluk Intan



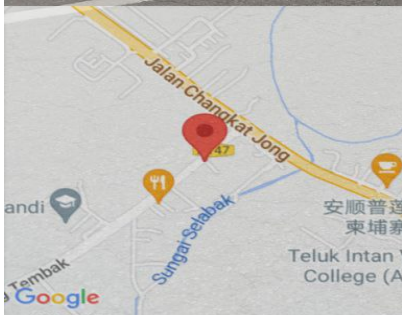
02/11/2024 12:18 pm
3.99439864N 101.04477156E
Jalan Padang Tembak
Teluk Intan



02/11/2024 12:16 pm
3.99648709N 101.04692208E
k-3 Jalan Padang Tembak
Teluk Intan



HDD



02/11/2024 12:16 pm
3.99648727N 101.04692216E
k-3 Jalan Padang Tembak
Teluk Intan




JALAN PADANG TEMBAK





02/11/2024 12:08 pm
3.99649864N 101.04928238E
Jalan Changkat Jong
Teluk Intan



02/11/2024 12:06 pm
3.99186751N 101.05686899E
Taman Anggerik, Jalan Changkat Jong
Teluk Intan






02/11/2024 11:58 am
3.98525675N 101.07242276E
36000 Jalan Changkat Jong
Teluk Intan



02/11/2024 11:57 am
3.98518645N 101.07248539E
36000 Jalan Changkat Jong
Teluk Intan




HDD



02/11/2024 11:53 am
3.98291284N 101.08024452E
Opposite Kampung Gloostem
Teluk Intan



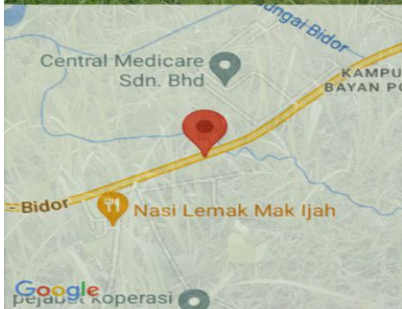






km/j

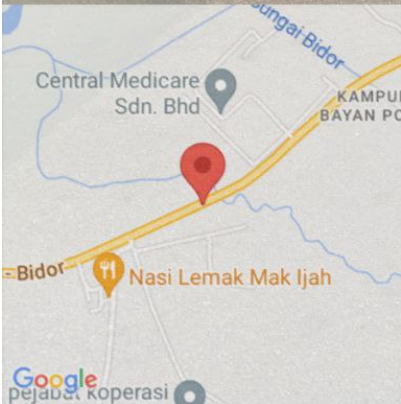
HDD



02/11/2024 11:34 am
3.97522009N 101.11056182E
Jalan Teluk Intan - Bidor
Langkap



HDD



02/11/2024 11:34 am
3.97527068N 101.11062506E
Central Medical Sdn. Bhd.
Teluk Intan



LOKASI JALAN TELUK INTAN - BIDOR

KOORDINAT AKHIR : 3.976336,101.112197

**NOTA : JUMLAH PIT = 122 PIT
JARAK PIT KE PIT : 120 METER – 130 METER**

