

BEKALAN ELEKTIK DI LOT 4844 JALAN BAGAN DATOH BATU 22 KAMPUNG
PARIT SERONG 36200 SELEKOH PERAK

LAPORAN LAWATAN TAPAK AWALAN

**KORIDOR
UTILITI**
DARUL RIDZUAN



| | |
|--------------------------|-----------------------------------|
| NO. RUJUKAN FAIL: | KUDR/TNBB/B/12/25/0981 |
| TARIKH LAWATAN: | 10/03/2026 |
| DISEDIAKAN OLEH: | MOHD DANIAL BIN MOHD ADNAN |

LOKASI PROJEK (GOOGLE MAPS) :-

Koordinat Mula: 3.865944,100.781006
Koordinat Akhir: 3.865537,100.780999





Jumlah Jarak: 45 meter

RINGKASAN LALUAN :-

| No. | Nama Laluan | Pihak Berkuasa | Jarak (METER) |
|----------------------|--|-----------------|-----------------|
| 1. | JALAN HUTAN MELINTANG – BAGAN DATUK A123 | JKR BAGAN DATUK | 45 METER |
| 2. | | | |
| 3. | | | |
| Jumlah Jarak: | | | 45 METER |

RINGKASAN LAPORAN :-

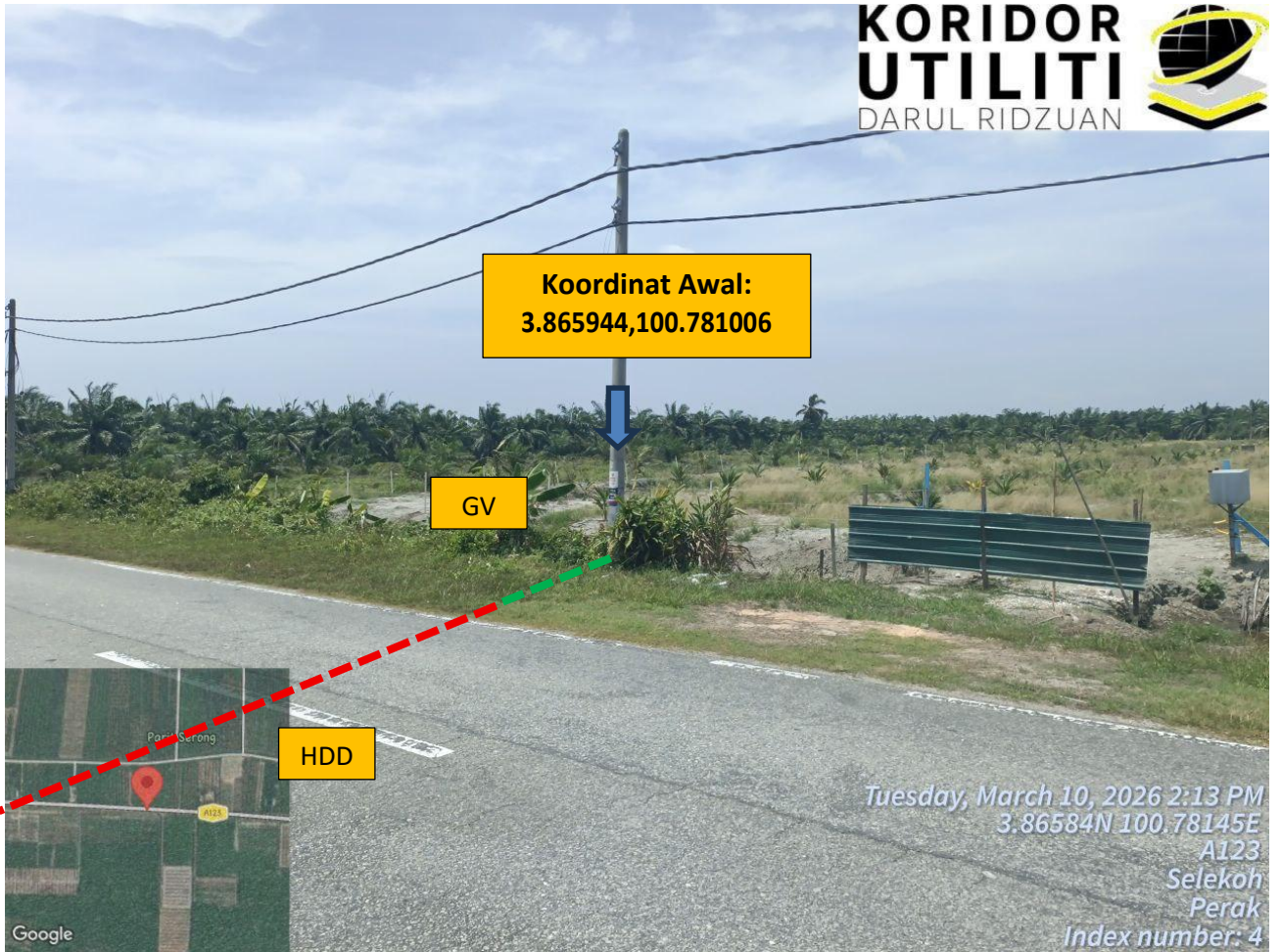
| Kaedah Cadangan | Jarak, m | Kedalaman, m | Unit | |
|---|-----------------|--------------|--------------|----------------------|
| Horizontal Directional Drilling (HDD) | 39 | 4 | Meter | |
| Pipe Jacking | | | Meter | |
| Open Cut Trenching (Carriage Way) | | | Meter | |
| Open Cut Trenching (Grass Verge Way) | 6 | 1.5 | Meter | |
| Penanaman Tiang | | | Meter | |
| Jumlah Jarak : | | 45 | Meter | |
| Bilangan Pit/ Manhole | | Kuantiti | Unit | |
| Cadangan Manhole (Telekomunikasi) | | | Nos | |
| Cadangan Pit HDD | | 2 | Nos | |
| Cadangan Pit Pipe Jacking | | | Nos | |
| Penanaman Tiang | | 1 | Nos | |
| Cadangan Saiz Penggalian (Kawasan Open Cut) | Panjang, m | Lebar, m | Kedalaman, m | Unit, m ³ |
| Carriage Way Open Cut Trenching | | | | |
| Grass Verge Way Open Cut Trenching | 6 | 0.6 | 1.5 | 5.4 |
| Cadangan Pit HDD | | | | |
| Cadangan Pit Pipe Jacking | | | | |
| Cadangan Detail Manhole (Telekomunikasi) | Jenis | | Nos | |
| Manhole | | | | |
| Kelulusan Majlis Tempatan & Pihak Berkuasa | Pihak Berkuasa | | Jarak | Unit, m |
| Jabatan Kerja Raya (JKR) | JKR BAGAN DATUK | | 45 | Meter |
| Pihak Berkuasa Tempatan (PBT) | | | | Meter |
| Pejabat Daerah (PD) | | | | Meter |
| Jabatan Pengairan Dan Saliran (JPS) | | | | Meter |
| Lain-Lain / Tanah Persendirian | | | | Meter |
| Nota Tambahan: - | | | | |
| | | | | |

| Disediakan: | Disemak: |
|---|---|
|  |  |
| Nama: Mohd Danial Bin Mohd Adnan Jawatan: Penolong Pegawai Koridor Daerah Tarikh: 14/04/2026 | Nama: Kamarul Azian Kamaruzaman Jawatan: Pengurus Operasi Tarikh: 14/04/2026 |

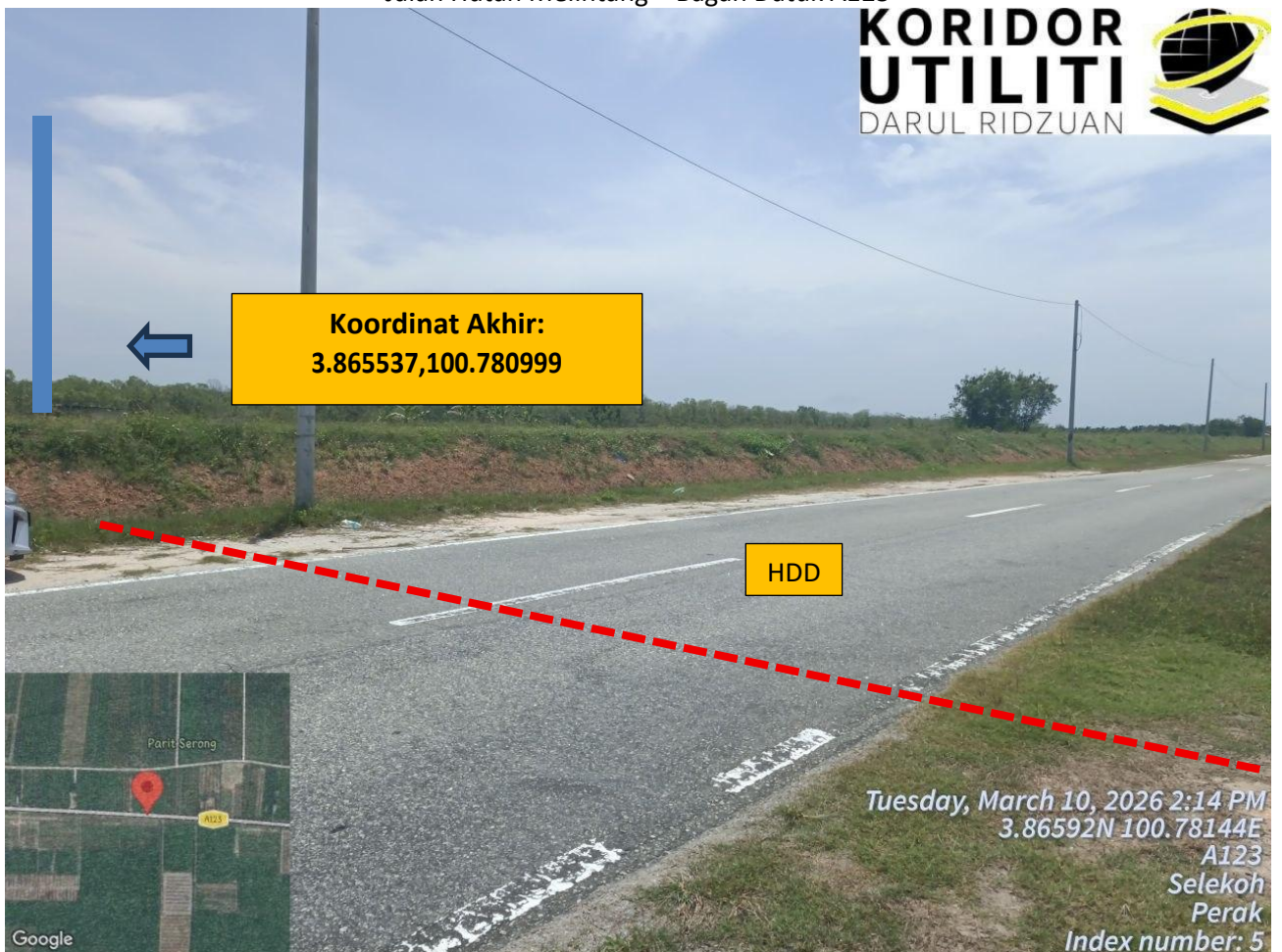


Gambar di tapak projek:





Jalan Hutan Melintang – Bagan Datuk A123



Jalan Hutan Melintang – Bagan Datuk A123